

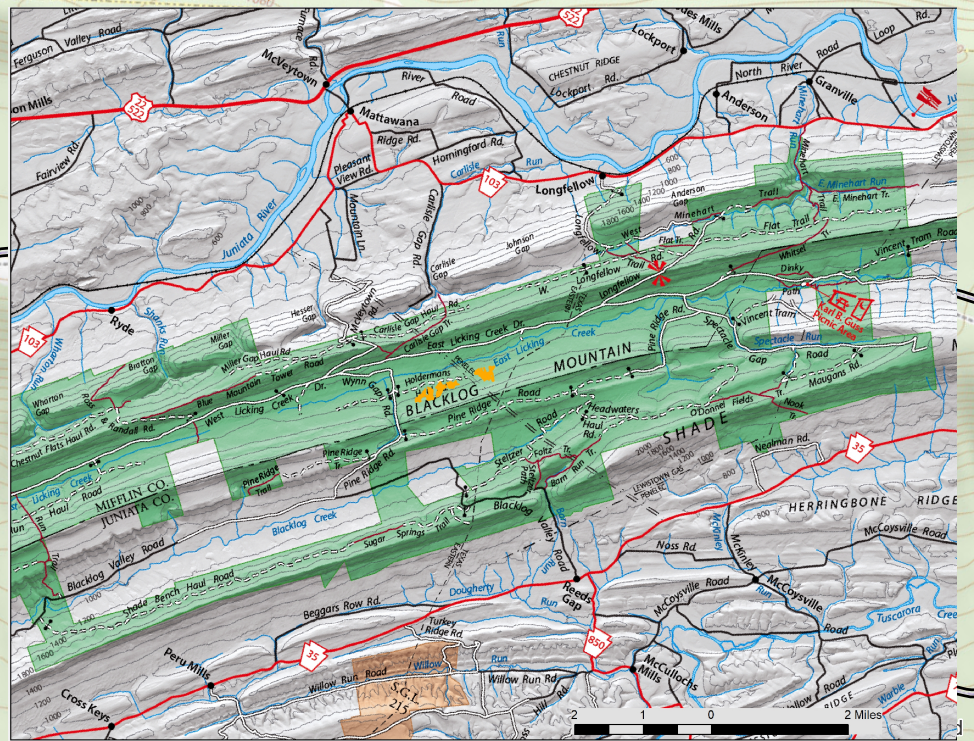
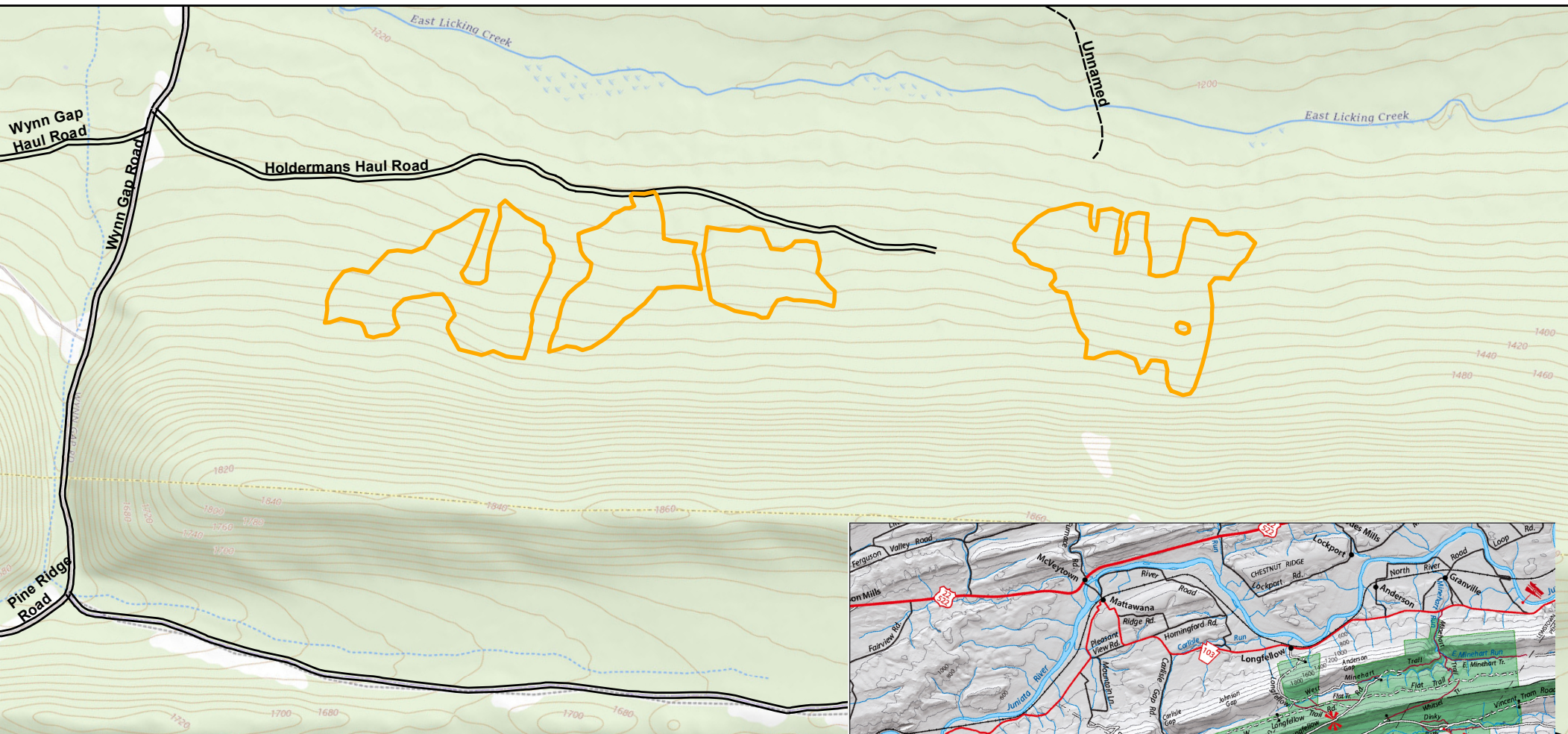
2023-24 Hand Or Machine Herbicide Contract
Project 032301
Bratton Township, Mifflin County
Tuscarora State Forest

Map Date: April 4, 2023




Forester: Andrew Snyder

Lat. & Long.

77°40'5.3"W 40°27'27.411"N



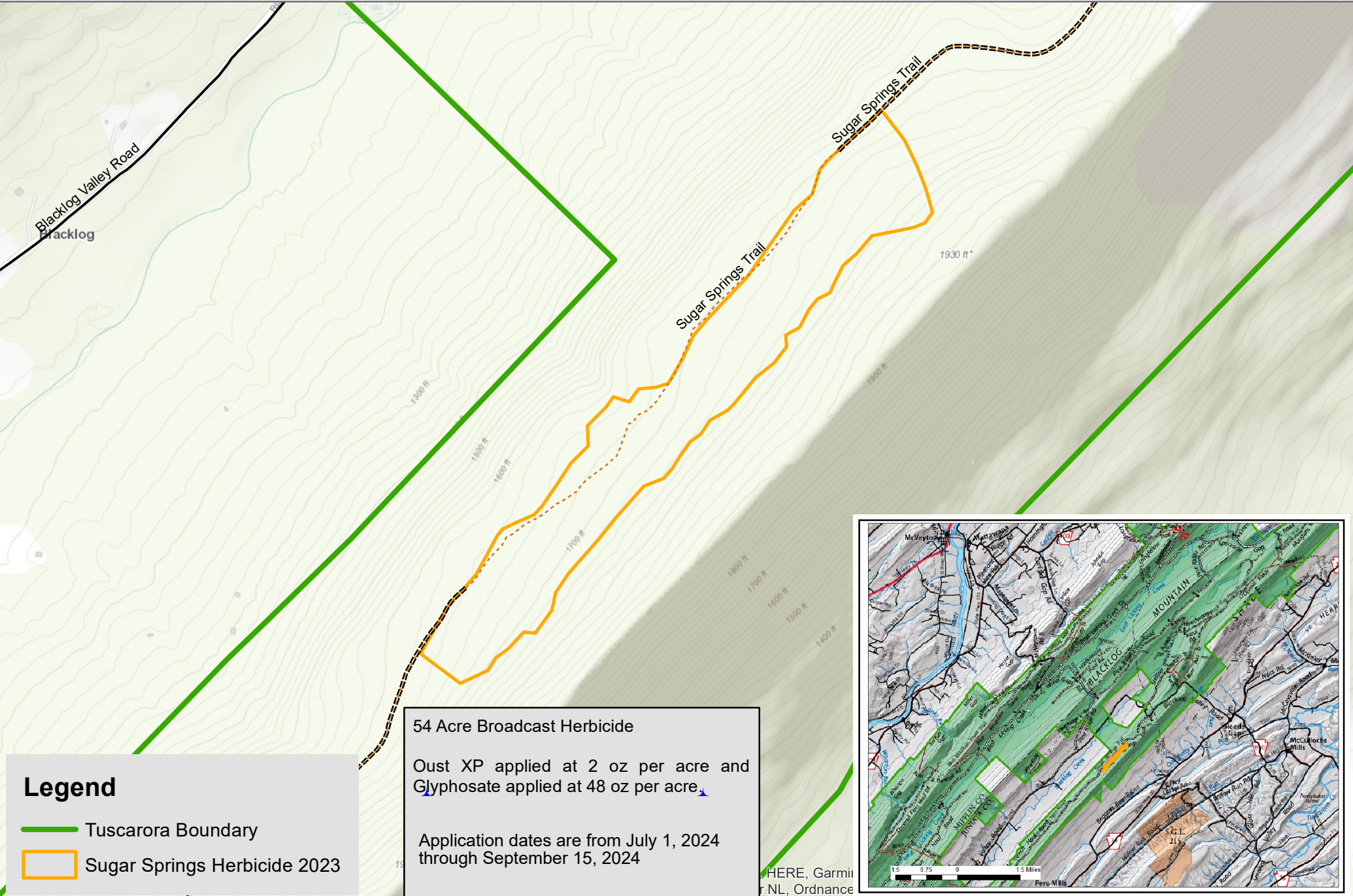
Legend

-  Spray Boundary
-  Road
-  Trail

74 Acre Broadcast Treatment:
Target all fern. Apply 3 ounces per acre of OustXP. Do not use surfactant.
Apply from July 15th through September 15th.



Map Date: April 3, 2023
Map Author: Andrew Baker



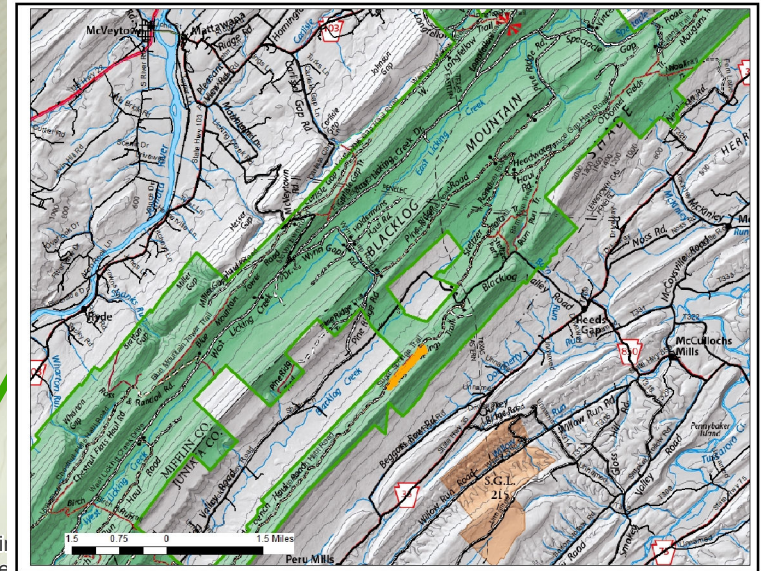
Legend

- Tuscarora Boundary
- Sugar Springs Herbicide 2023

54 Acre Broadcast Herbicide

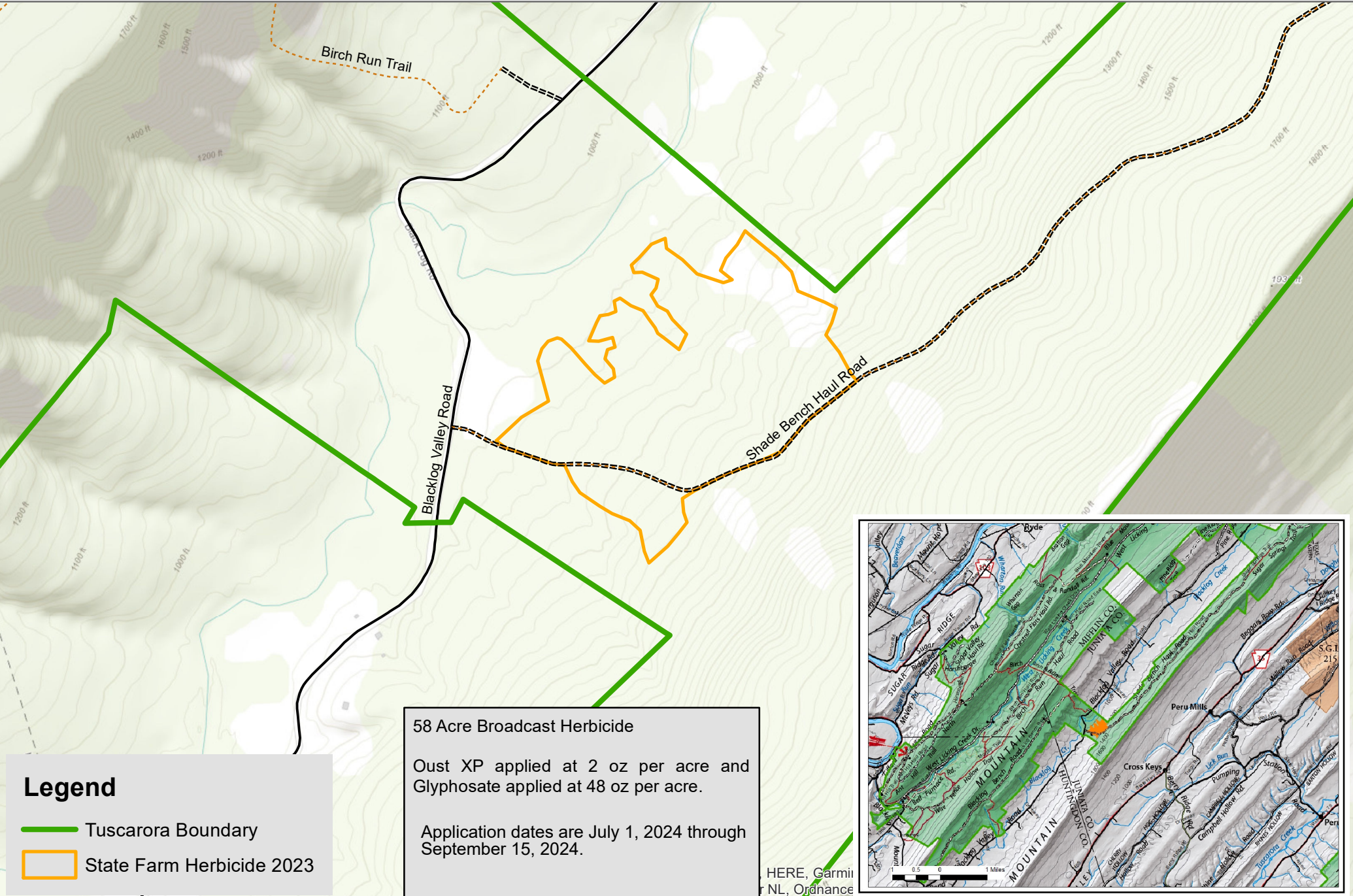
Oust XP applied at 2 oz per acre and Glyphosate applied at 48 oz per acre.

Application dates are from July 1, 2024 through September 15, 2024





Map Date: April 3, 2023
 Map Author: Andrew Baker



Legend

- Tuscarora Boundary
- State Farm Herbicide 2023

58 Acre Broadcast Herbicide

Oust XP applied at 2 oz per acre and
 Glyphosate applied at 48 oz per acre.

Application dates are July 1, 2024 through
 September 15, 2024.

HERE, Garmin
 NL, Ordnance
 contributors, and the GIS User Community